









Tredomen House
Tredomen Park
Tredomen
Ystrad Mynach
Hengoed
CF82 7WF







Tŷ Tredomen
Parc Tredomen
Tredomen
Ystrad Mynach
Hengoed
CF82 7WF



VALID PLANNING APPLICATIONS RECEIVED UP TO 4 October 2023
Applications can be viewed online at: <https://planningonline.caerphilly.gov.uk>

Comments can be made via Public Access or via email to: planning@caerphilly.gov.uk

Case Ref.	23/0345/FULL	Site Area:	18191m²
Location:	Heddau Farmhouse Upper Ochryth Ochryth Newport NP11 6EL (UPRN 000043089425)		
Proposal:	Create new dedicated entrance access to property		
Case Officer:	Joshua Burrows	☎ 07874 641749	✉ burroj1@caerphilly.gov.uk
Ward:	Risca West	Map Ref:	324327 (E) 189282 (N)
Community Council:	Risca Town Council	Expected Decision Level:	Delegated
Case Ref.	23/0617/FULL	Site Area:	161m²
Location:	Gelliargwellt Uchaf Farm Gelligaer Road Gelligaer Hengoed CF82 8FY (UPRN 000043086592)		
Proposal:	Install a combined Heat and Power Engine and Flue along with associated works		
Case Officer:	Anthony Pyne	☎ 07850 916854	✉ pynea@caerphilly.gov.uk
Ward:	St Cattwg	Map Ref:	312485 (E) 196441 (N)
Community Council:	Gelligaer Community Council	Expected Decision Level:	Delegated

Case Ref.	23/0643/CLEU	Site Area:	119m²
Location:	The Tower Hafod Tudor Terrace Wattsville Newport NP11 7QQ (UPRN 000043085405)		
Proposal:	Obtain a Lawful Development Certificate for the continued use of an existing care facility		
Case Officer:	Elizabeth Rowley	 07850 916862	 rowlee@caerphilly.gov.uk
Ward:	Ynysddu	Map Ref:	320130 (E) 191834 (N)
Community Council:	Not Applicable	Expected Decision Level:	Delegated
Case Ref.	23/0648/HH	Site Area:	296m²
Location:	85 Hillside Park Bargoed CF81 8NJ (UPRN 000043022365)		
Proposal:	Demolish existing garage and replace with single storey rear garage		
Case Officer:	Abbie-Jane Stokes	 07907 574195	 stokea@caerphilly.gov.uk
Ward:	Gilfach	Map Ref:	314925 (E) 198592 (N)
Community Council:	Bargoed Town Council	Expected Decision Level:	Delegated
Case Ref.	23/0650/LA	Site Area:	1599m²
Location:	Islwyn High School Waterloo Oakdale Blackwood NP12 0NU (UPRN 000043086040)		
Proposal:	Construct a replacement Mixed-Use Games Area (MUGA) and wellbeing centre with associated landscaping		
Case Officer:	Helen Winsall	 07714 600909	 winsah@caerphilly.gov.uk
Ward:	Penmaen	Map Ref:	318704 (E) 199083 (N)
Community Council:	Not Applicable	Expected Decision Level:	Delegated

Case Ref.	23/0653/RET	Site Area:	167m²
Location:	38 St Cenydd Road Trecenydd Caerphilly CF83 2TD (UPRN 000043015160)		
Proposal:	Retain the erection of a concrete block wall		
Case Officer:	Abbie-Jane Stokes	 07907 574195	 stokea@caerphilly.gov.uk
Ward:	Penyrheol	Map Ref:	314364 (E) 187175 (N)
Community Council: Penyrheol Trecenydd & Energlyn Community Council		Expected Decision Level:	Delegated
Case Ref.	23/0657/HH	Site Area:	479m²
Location:	5 St Margarets Close Trethomas Caerphilly CF83 8BH (UPRN 000043050561)		
Proposal:	Demolish existing detached garage and construct single storey side extension		
Case Officer:	Abbie-Jane Stokes	 07907 574195	 stokea@caerphilly.gov.uk
Ward:	Bedwas And Trethomas	Map Ref:	318005 (E) 188616 (N)
Community Council: Bedwas Trethomas & Machen Community Council		Expected Decision Level:	Delegated
Case Ref.	23/0658/HH	Site Area:	1839m²
Location:	23 Treowen Road Treowen Newport NP11 3DL (UPRN 000043063612)		
Proposal:	Erect a two storey rear extension		
Case Officer:	Joe Simmons	 07874 641751	 simmoj1@caerphilly.gov.uk
Ward:	Crumlin	Map Ref:	320917 (E) 197754 (N)
Community Council: Not Applicable		Expected Decision Level:	Delegated

Case Ref.	23/0659/FULL	Site Area:	162m²
Location:	8 - 10 North View Terrace Caerphilly CF83 1PE (UPRN 000043179212)		
Proposal:	Amend single storey extension to rear, to replace extension as approval 21/0738/COU		
Case Officer:	Chantalle Lamnea	 07874 641747	 lamnec@caerphilly.gov.uk
Ward:	St Martins	Map Ref:	315789 (E) 187007 (N)
Community Council:	Caerphilly Town Council		Expected Decision Level: Delegated

A summary of the use classes order can be accessed via the following link:
[Planning permission: use classes \(change of use\) | GOV.WALES](#)